






Buses from Albany Park

Key

-  Connections with National Rail
-  Mondays to Saturdays, and Sunday shopping hours
-  School journeys

 Red discs show the bus stop you need for your chosen bus service. The disc **A** appears on the top of the bus stop in the street (see map of town centre in centre of diagram).

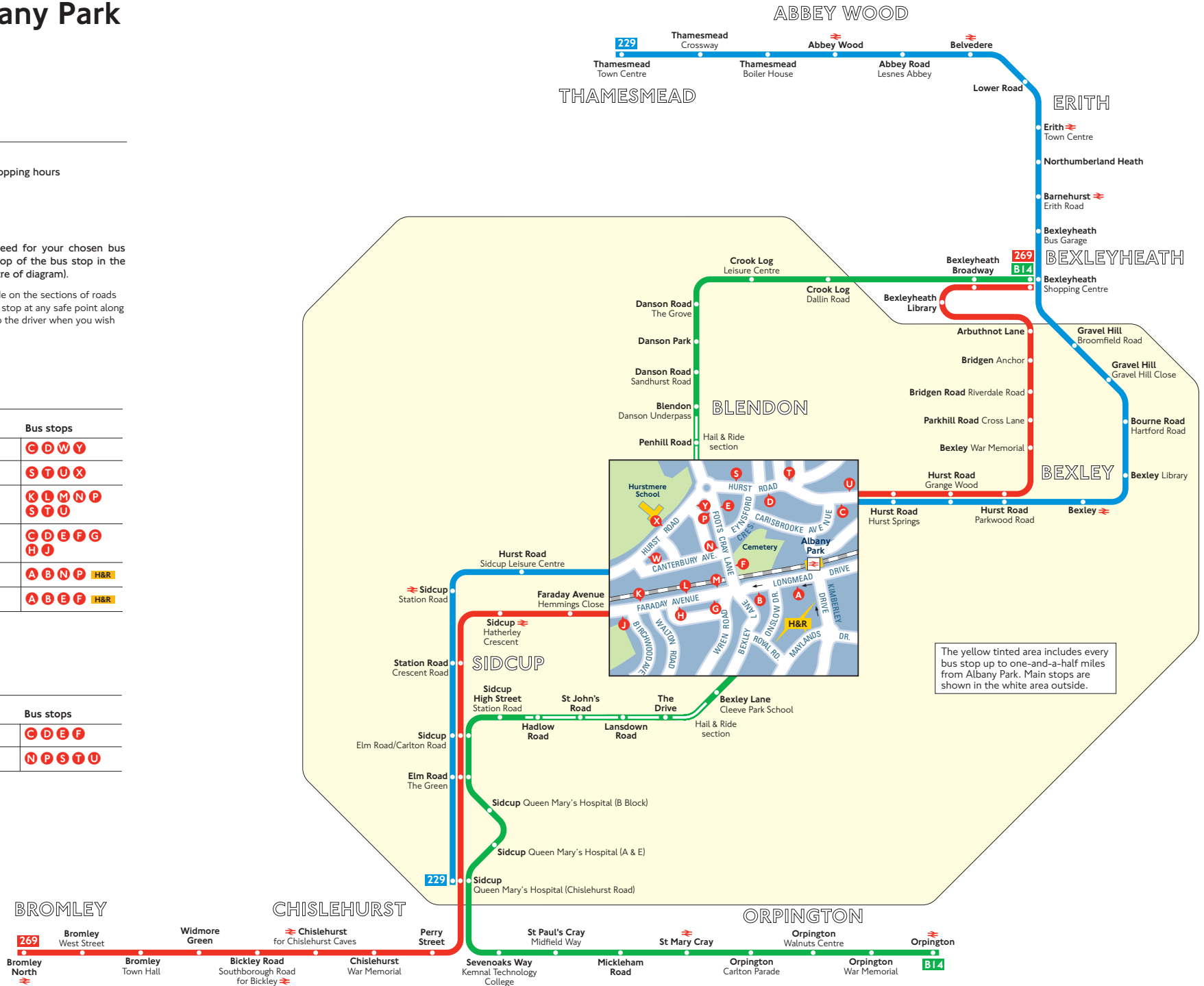
 **H&R** Route B14 operates as hail and ride on the sections of roads marked **H&R** on the map. Buses stop at any safe point along the road. Please indicate clearly to the driver when you wish to board or alight.

Route finder

Bus route	Towards	Bus stops
229	Sidcup	C D W Y
	Thamesmead	S T U X
269	Bexleyheath	K L M N P S T U
	Bromley	C D E F G H J
B14	Bexleyheath ●	A B N P H&R
	Orpington ●	A B E F H&R

Other buses

Bus route	Towards	Bus stops
669	Cleeve Park School Sch	C D E F
	Thamesmead Sch	N P S T U



The yellow tinted area includes every bus stop up to one-and-a-half miles from Albany Park. Main stops are shown in the white area outside.