









Day buses from Baker Street and Marylebone









Key

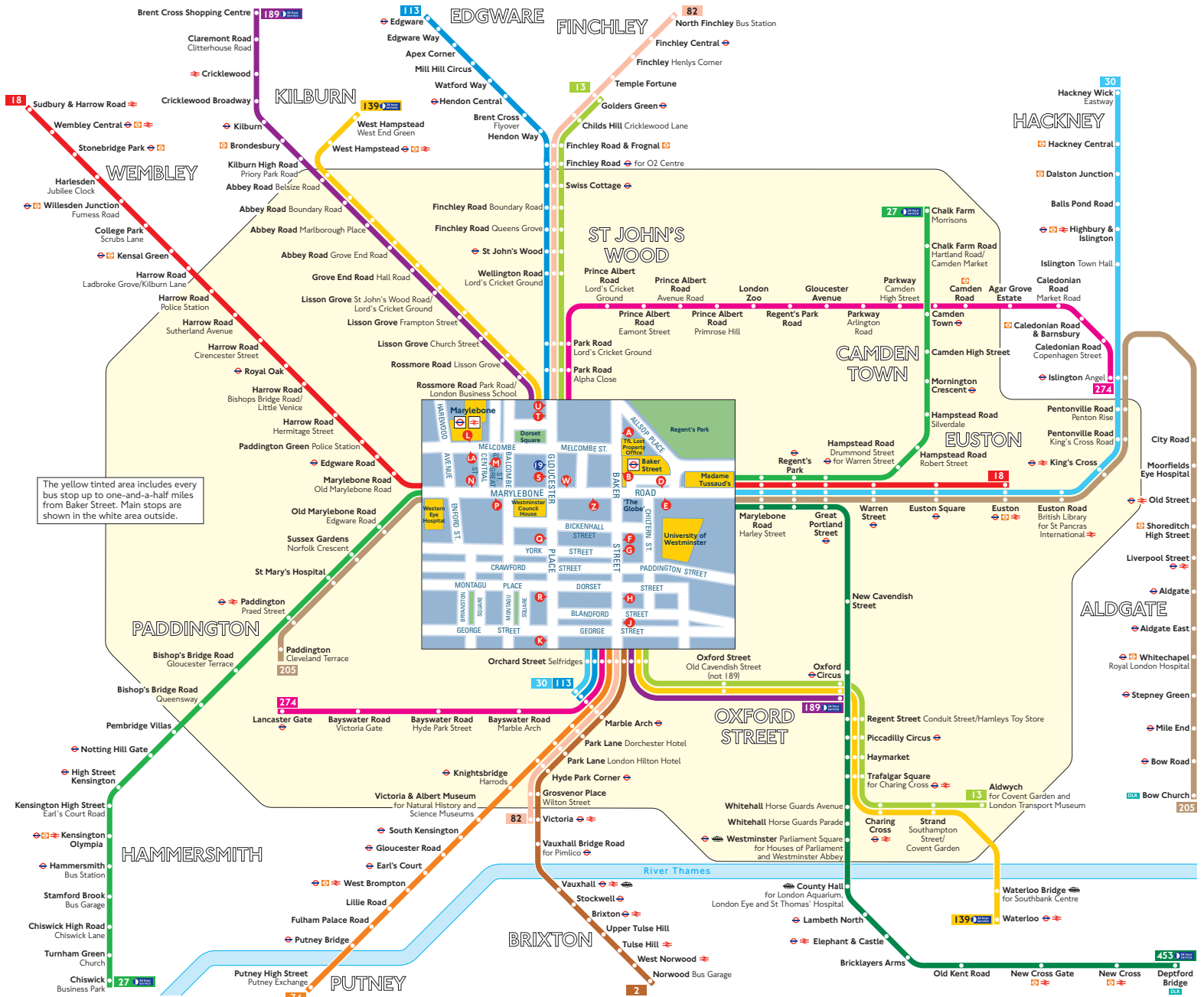
-  Connections with London Underground
-  Connections with London Overground
-  Connections with National Rail
-  Connections with Dockland Light Railway
-  Connections with river boats
-  Mondays to Saturdays except evenings
-  Except evenings

 Red discs show the bus stop you need for your chosen bus service. The disc **A** appears on the top of the bus stop in the street (see map of town centre in centre of diagram). Blue disc **B** indicates a coach stop.

Route finder

Day buses including 24-hour services

Bus route	Towards	Bus stops
2	Norwood	F H L
13	Aldwych	B G J
18	Golders Green	K O R U
18	Euston	D N W
27 	Sudbury	E P Z
27 	Chalk Farm	D N W
27 	Chiswick Business Park	E P Z
30	Hackney Wick	D K R W
30	Marble Arch	E F H
74	Putney	A F H
82	North Finchley	K O R U
113	Victoria	A F H
113	Edgware	K O R U
113	Marble Arch	A F H
139 	Waterloo	B G J
139 	West Hampstead	K O R T
189 	Brent Cross	K O R T
189 	Oxford Circus	B G J
205	Bow Church	D L W
274	Paddington	E A Z
274	Islington	K O R T
274	Lancaster Gate	A F H
453 	Deptford	D M W



The yellow tinted area includes every bus stop up to one-and-a-half miles from Baker Street. Main stops are shown in the white area outside.