






Buses from Barking

Key

-  Connections with London Underground
-  Connections with London Overground
-  Connections with National Rail
-  Connections with Docklands Light Railway

 Red discs show the bus stop you need for your chosen bus service. The disc **A** appears on the top of the bus stop in the street (see map of town centre in centre of diagram).

Route finder

Day buses including 24-hour services

Bus route	Towards	Bus stops
5	Canning Town	C F N W B Z
	Romford	E EB K P
62	Gascoigne Estate	B C H W
	Marks Gate	A E EB K S T X Y
169	Clayhall	D L Q
238	Stratford	C F N Z
287	Rainham	B C H U V
366	Beckton	C F N R Z
	Redbridge	D L P G
368	Chadwell Heath	B C H S B U V
	Harts Lane Estate	A E K S T W Y
387	Barking Riverside	B C H U V W
	Little Heath	A E EB K S T W Y
EL1	Barking Riverside	E L H R U V
	Ilford	E N L Q T W
EL2	Dagenham Dock	E L H R U V
	Ilford	E N L Q T W

Night buses

Bus route	Towards	Bus stops
N15	Romford	E EB K P
	Trafalgar Square	C F N W B Z

