




Buses from Barnes Bridge and Wetland Centre



Key

- 209** Day buses in black
 - N22** Night buses in blue
 -  Connections with London Underground
 -  Connections with London Overground
 -  Connections with National Rail
 - Mondays to Saturdays (except evenings)
 - ▼ One journey on Tuesday and Friday only
- Hail & Ride
- Route 419 operates as Hail and Ride on the sections of roads marked **H&R1** and **H&R2** on the map. Buses stop at any safe point along the road. There are no bus stops at these locations, but please indicate clearly to the driver when you wish to board or alight
 - ◆ When Wetland Centre is closed, route 283 stops at **BE BF WP WR**.

 Red discs show the bus stop you need for your chosen bus service. The disc **A** appears on the top of the bus stop in the street (see map of town centre in centre of diagram).

Route finder

Day buses including 24-hour services

Bus route	Towards	Bus stops
33 	Fulwell	WN WS WT
	Hammersmith	WP WR WX
72 	East Acton	WP WR WX
	Roehampton	WN WS WT
209	Hammersmith	BE BF BK WP WR
	Mortlake	BA BB BD BH BJ WN
283	East Acton ◆	WL WP WR
419	Hammersmith	BK H&R1
	Richmond	BJ H&R2
485	Hammersmith ●	BE BF WP WR
	Wandsworth ●	BA BB BD WN

Night buses

Bus route	Towards	Bus stops
N22	Fulwell	BA BB BD BH BJ WX
	Piccadilly Circus	BE BF BK WS WT

Other buses

Bus route	Towards	Bus stops
969	Roehampton Vale ▼	BE BF BK WS WT
	Whitton ▼	BA BB BD BH BJ WX

