







# Buses from Blackwall and All Saints



## Key

-  Connections with London Underground
-  Connections with London Overground
-  Connections with National Rail
-  Connections with Docklands Light Railway
-  Connections with river boats
-  Connections with Emirates Air Line

**A** Red discs show the bus stop you need for your chosen bus service. The disc **A** appears on the top of the bus stop in the street (see map of town centre in centre of diagram).

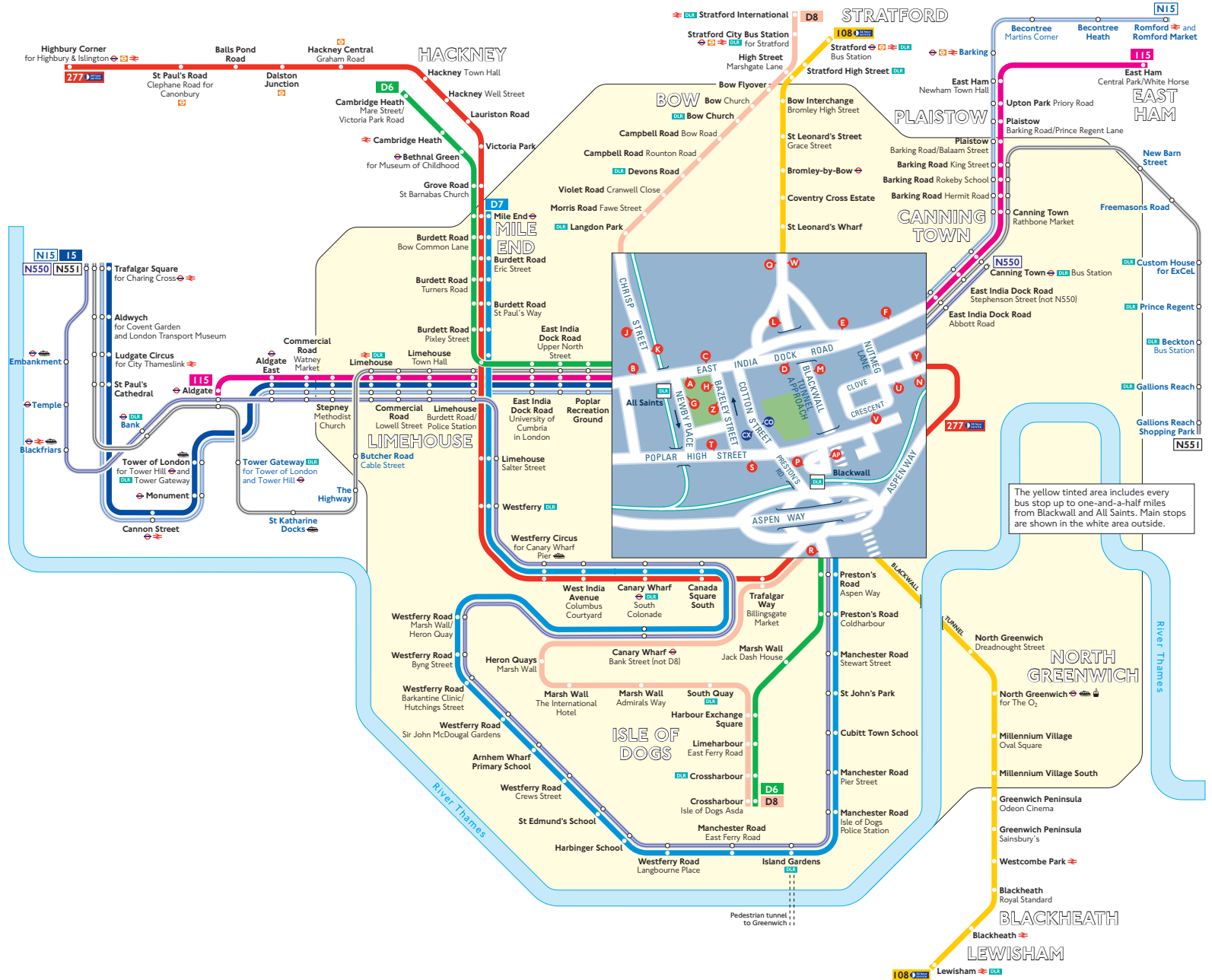
## Route finder

### Day buses including 24-hour services

Bus route	Towards	Bus stops
<b>15</b>	Trafalgar Square	A P S
<b>108</b> 	Lewisham	M W
	Stratford	L O
<b>115</b>	Aldgate	A D
	East Ham	B C E F
<b>277</b> 	Highbury Corner	U V Y
<b>D6</b>	Cambridge Heath	A R S
	Crossharbour	B G T
<b>D7</b>	Mile End	G T
<b>D8</b>	Crossharbour	G K I
	Stratford International	A J S

### Night buses

Bus route	Towards	Bus stops
<b>N15</b>	Romford	B C E F
	Trafalgar Square	A D
<b>N550</b>	Canning Town	E F H R S
	Trafalgar Square	D G T
<b>N551</b>	Gallions Reach	B C E F
	Trafalgar Square	A D



The yellow tinted area includes every bus stop up to one-and-a-half miles from Blackwall and All Saints. Main stops are shown in the white area outside.