







# Night buses from Bond Street









## Key

-  Connections with London Underground
-  Connections with London Overground
-  Connections with National Rail
-  Connections with Tramlink
-  Connections with Docklands Light Railway
-  Connections with river boats

Red discs show the bus stop you need for your chosen bus service. The disc **A** appears on the top of the bus stop in the street (see map of town centre in centre of diagram).

## Route finder

### Night buses including 24-hour services

Bus route	Towards	Bus stops
<b>6</b> 	Aldwych	BB L
	Willesden	BW O
<b>10</b> 	Hammersmith	BX
	King's Cross	BC K
<b>23</b> 	Liverpool Street	BB L
	Westbourne Park	BW O
<b>94</b> 	Acton Green	BY P
	Piccadilly Circus	BB L
<b>139</b> 	Waterloo	BZ
	West Hampstead	BU N
<b>159</b> 	Streatham	BB L
	Brent Cross Shopping Centre	BU N
<b>189</b> 	Oxford Circus	BZ
<b>390</b> 	Archway	BC K
	Notting Hill Gate	BY P
<b>N7</b>	Northolt	BW O
	Oxford Circus	BD K
<b>N13</b>	Aldwych	BZ
	North Finchley	BU N
<b>N73</b>	Victoria	BX
	Walthamstow Central	BC K
<b>N74</b>	Baker Street	M
	Roehampton	BA
<b>N98</b>	Russell Square	BD K
	Stanmore	BW O
<b>N113</b>	Edgware	BU N
	Trafalgar Square	BA
<b>N137</b>	Oxford Circus	BD K
	Crystal Palace	BX
<b>N207</b>	Holborn	BD K
	Uxbridge	BY P

