








Buses from Bromley (Southborough)

Key

-  Connections with London Underground
-  Connections with London Overground
-  Connections with National Rail
-  Connections with Docklands Light Railway
-  Connections with river boats

 Red discs show the bus stop you need for your chosen bus service. The disc  appears on the top of the bus stop in the street (see map of town centre in centre of diagram).

H&R Route R3 operates as hail and ride on the sections of roads marked **H&R** on the map. Buses stop at any safe point along the road. Please indicate clearly to the driver when you wish to board or alight.

Route finder

Day buses including 24-hour services

Bus route	Towards	Bus stops
208	Lewisham	F G H J K L
	Orpington	M N P Q R S
336	Catford Bridge	M U V
	Locksbottom	L T
R3	Chelsfield	R S H&R2 H&R3
	Princess Royal University Hospital	F H&R1 H&R3
R7	Aquila Estate	F G H
	Orpington	P Q R S

Night buses

Bus route	Towards	Bus stops
N47	St Mary Cray	M N P Q R S
	Trafalgar Square	F G H J K L

