








Buses from Canada Water and Surrey Quays


Key

-  Connections with London Underground
-  Connections with London Overground
-  Connections with National Rail
-  Connections with Docklands Light Railway
-  Connections with river boats
-  Stop not served between about 0100 and 0500

 Red discs show the bus stop you need for your chosen bus service. The disc **A** appears on the top of the bus stop in the street (see map of town centre in centre of diagram).

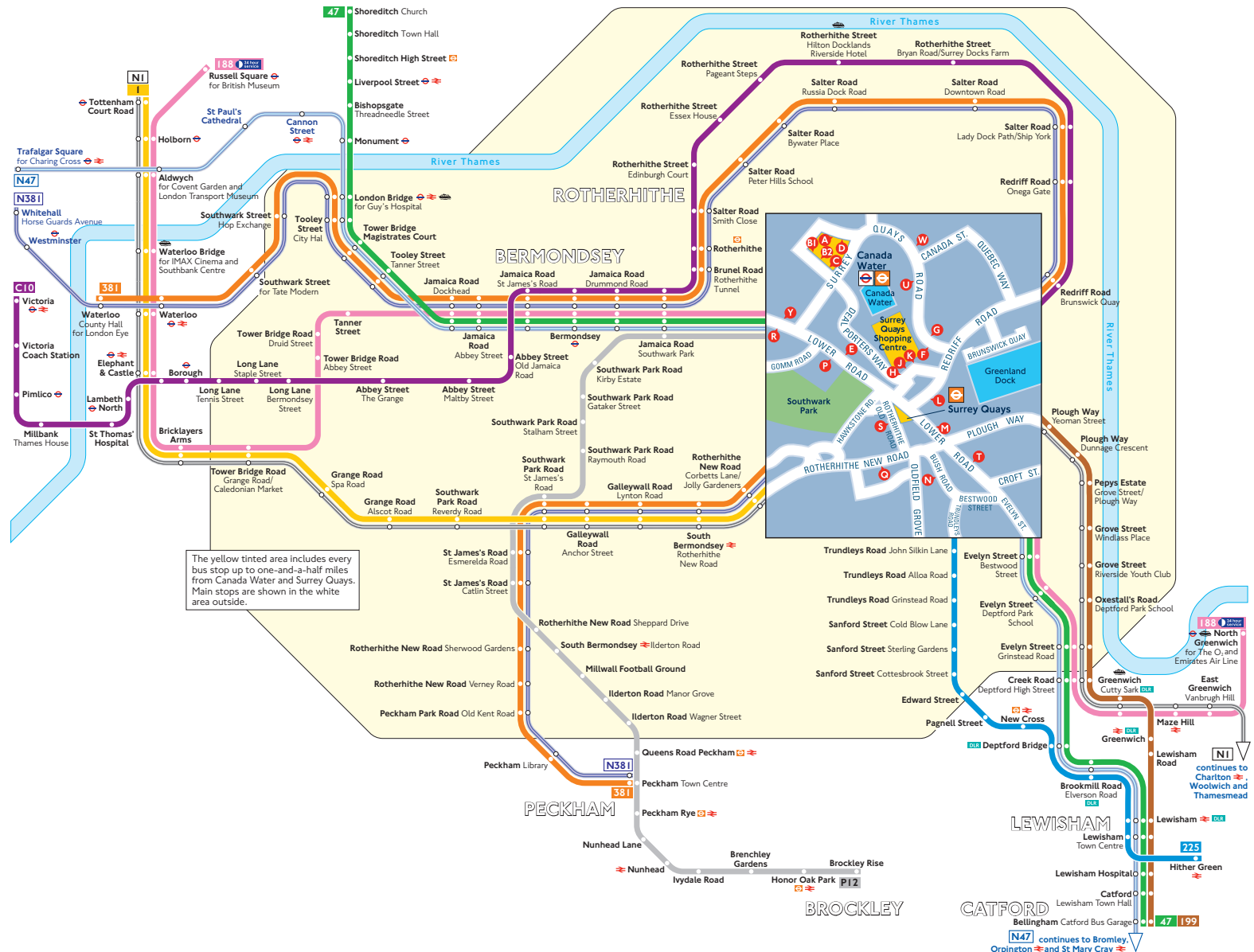
Route finder

Day buses including 24-hour services

Bus route	Towards	Bus stops
I	Tottenham Court Road	C E J L O
47	Bellingham	B7 G L M T W Y
	Shoreditch	B1 F J N R S U
188 	North Greenwich	B2 † G L M T W Y
	Russell Square	B1 † F J N R S U
199	Bellingham	B7 E K L M
225	Hither Green	B7 E K L M T
381	Peckham	C E F K L O U
	Waterloo	B1 G P S W
C10	Victoria	B1 G W
P12	Brockley Rise	C F H R U

Night buses

Bus route	Towards	Bus stops
N1	Thamesmead	J L M
	Tottenham Court Road	C
N47	St Mary Cray	E J L M T Y
	Trafalgar Square	N P R S
N381	Peckham	E F K L O U
	Whitehall	G P S W



The yellow tinted area includes every bus stop up to one-and-a-half miles from Canada Water and Surrey Quays. Main stops are shown in the white area outside.