






Buses from Cann Hall and Harrow Green


Key

-  Connections with London Underground
-  Connections with London Overground
-  Connections with National Rail
-  Connections with Docklands Light Railway

 Red discs show the bus stop you need for your chosen bus service. The disc **A** appears on the top of the bus stop in the street (see map of town centre in centre of diagram).

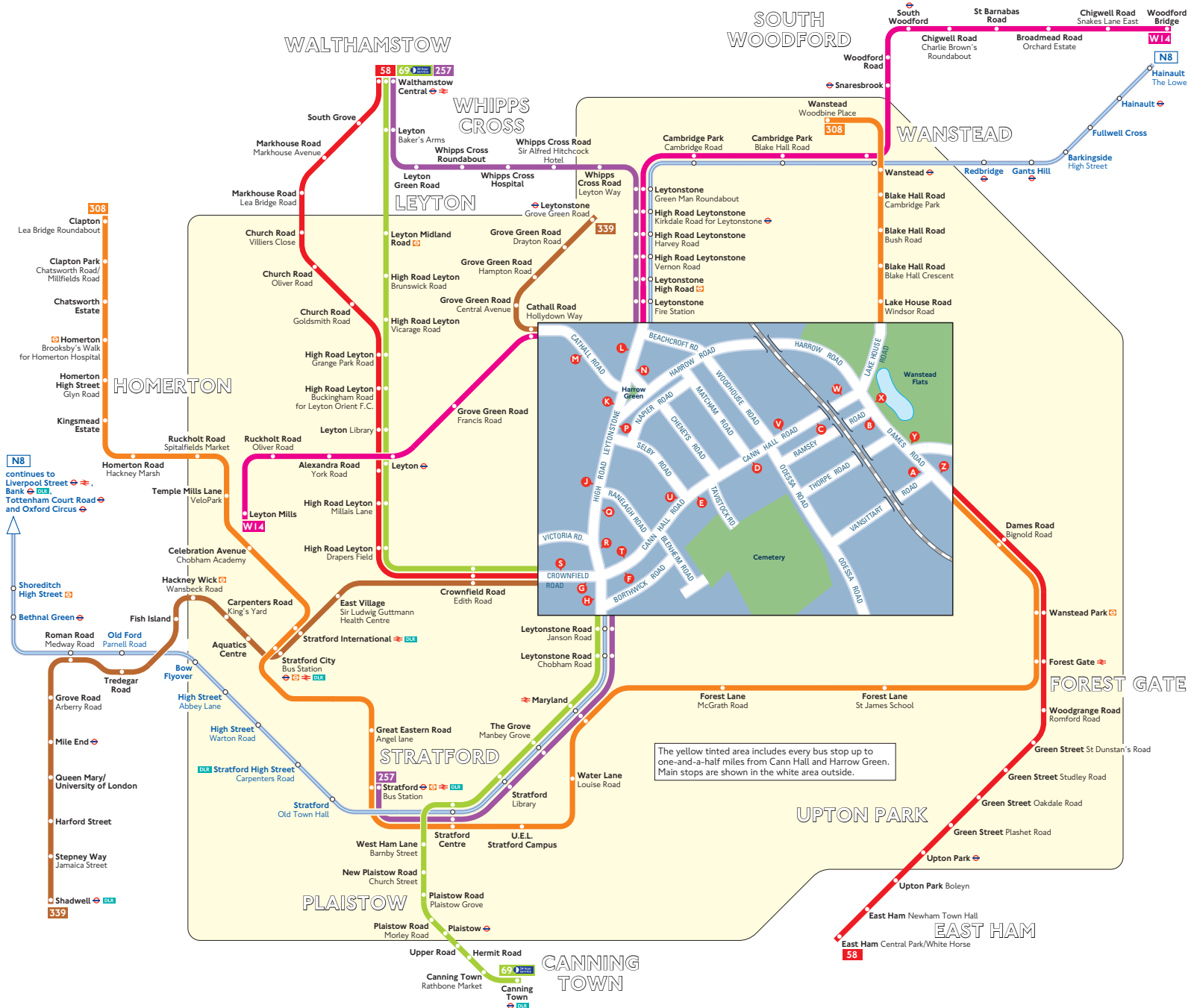
Route finder

Day buses including 24-hour services

Bus route	Towards	Bus stops
58	East Ham	S T U V W X Y Z
	Walthamstow	A B C D E F G
69 	Canning Town	S
	Walthamstow	G
257	Stratford	N P Q R
	Walthamstow	H J K L
308	Clapton	X Y Z
	Wanstead	A B
339	Leytonstone	J K M S
	Shadwell	G P Q R
W14	Leyton Mills	M N
	Woodford Bridge	L

Night buses

Bus route	Towards	Bus stops
N8	Hainault	H J K L
	Oxford Circus	N P Q R



The yellow tinted area includes every bus stop up to one-and-a-half miles from Cann Hall and Harrow Green. Main stops are shown in the white area outside.