









Buses from Cannon Street

Key

-  Connections with London Underground
-  Connections with London Overground
-  Connections with National Rail
-  Connections with boat services
-  Connections with Docklands Light Railway
-  Mondays to Fridays

 Red discs show the bus stop you need for your chosen bus service. The disc  appears on the top of the bus stop in the street (see map of town centre in centre of diagram).

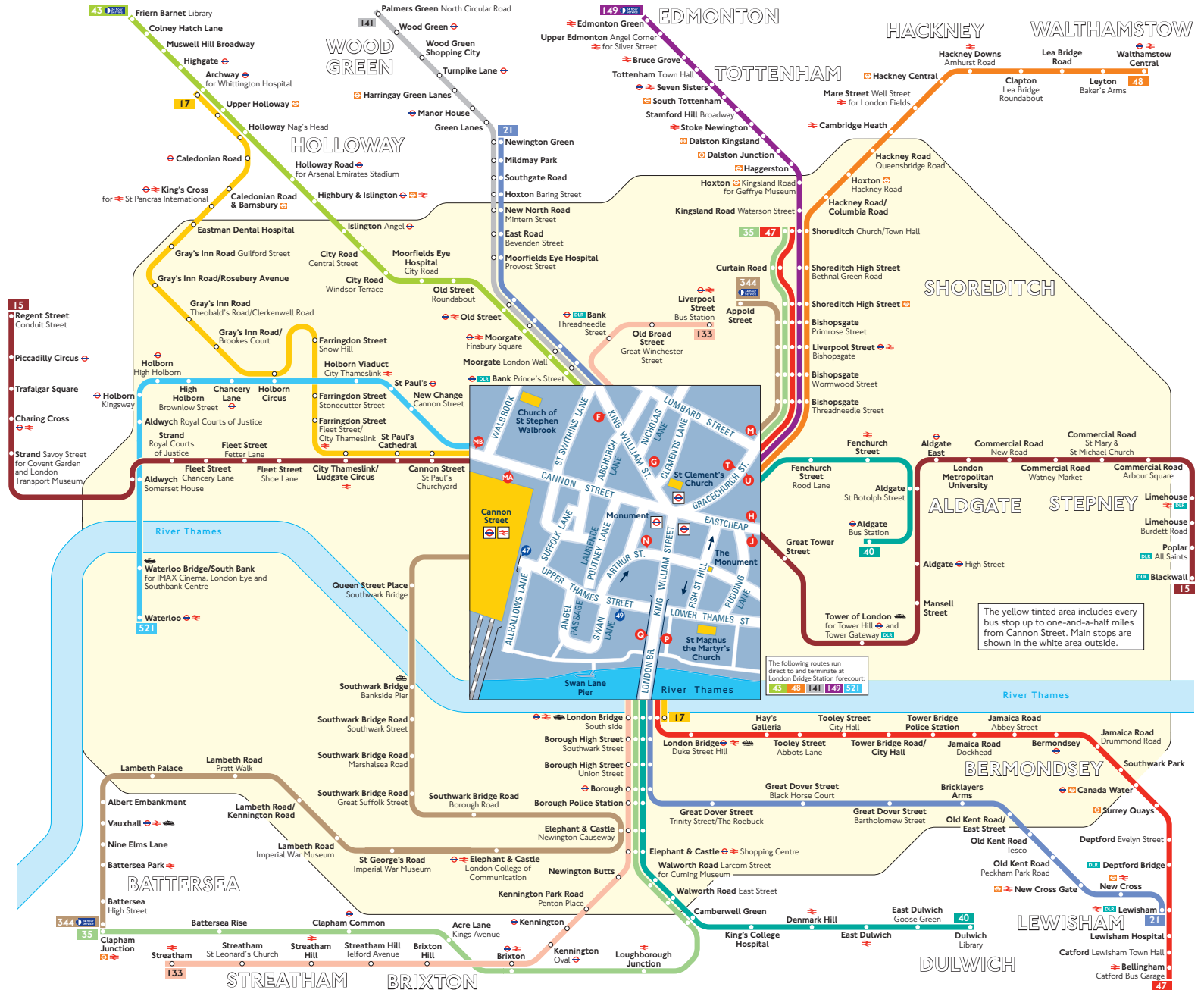
Route finder

Day buses including 24-hour services

Bus route	Towards	Bus stops
15	Blackwall	H MB
	Regent Street	J MA
17	Archway	MA O
	London Bridge South Side	MB P
21	Lewisham	G P
	Newington Green	F O
35	Clapham Junction	P U
40	Shoreditch	M O
	Dulwich	P U
43	Friern Barnet	F O
	London Bridge	G P
47	Bellingham	P U
	Shoreditch	M O
48	London Bridge	P U
	Walthamstow Central	M O
133	Liverpool Street	F O
	Streatham	G P
141	London Bridge	G P
	Palmers Green	F O
149	London Bridge	P U
	Edmonton Green	M O
344	Clapham Junction	U
	Liverpool Street	M N
521	London Bridge	MB P
	Waterloo	MA O

Night buses

For night bus information, please see separate poster



The yellow tinted area includes every bus stop up to one-and-a-half miles from Cannon Street. Main stops are shown in the white area outside.

The following routes run direct to and terminate at London Bridge Station forecourt: 43 48 141 149 521