








# Buses from Charlton (Maryon Wilson Park)



## Key

-  Connections with London Underground
-  Connections with London Overground
-  Connections with National Rail
-  Connections with Docklands Light Railway
-  Connections with Tramlink
-  Connections with river boats
-  Connections with Emirates Air Line

**A** Red discs show the bus stop you need for your chosen bus service. The disc **A** appears on the top of the bus stop in the street (see map of town centre in centre of diagram).

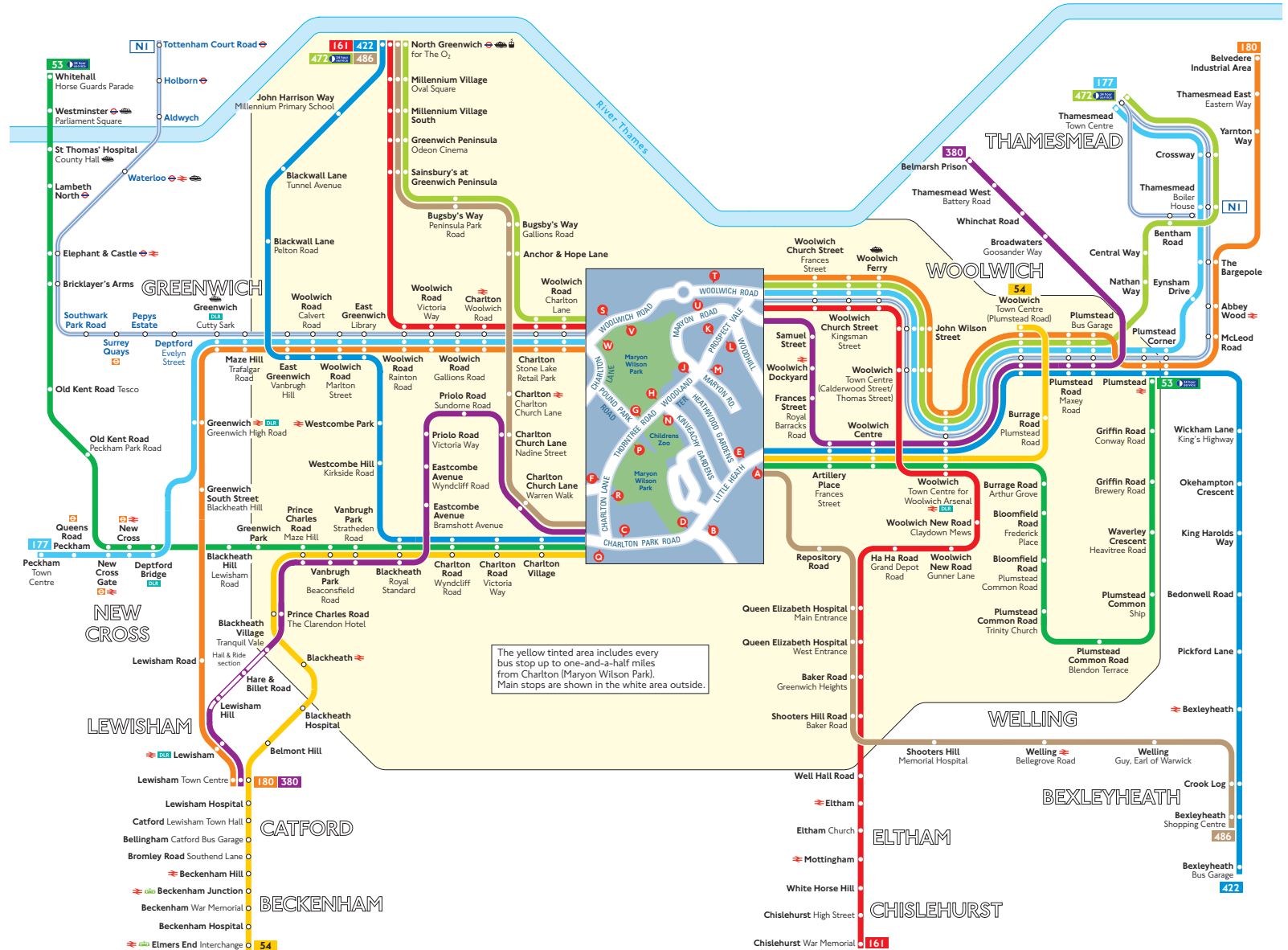
## Route finder

### Day buses including 24-hour services

Bus route	Towards	Bus stop
<b>53</b> 	Plumstead	C D E
	Whitehall	A B C
<b>54</b>	Elmers End	A B C
	Woolwich	C D E
<b>161</b>	Chislehurst	S T
	North Greenwich	U V W
<b>177</b>	Peckham	U V W
	Thamesmead	S T
<b>180</b>	Belevedere	S T
	Lewisham	U V W
<b>380</b>	Belmarsh Prison	F G H J K
	Lewisham	L M N P Q R
<b>422</b>	Bexleyheath	C D E
	North Greenwich	A B C
<b>472</b> 	North Greenwich	U V W
	Thamesmead	S T
<b>486</b>	Bexleyheath	C D E
	North Greenwich	A B C

## Night buses

Bus route	Towards	Bus stops
<b>NI</b>	Thamesmead	S T
	Tottenham Court Road	U V W



The yellow tinted area includes every bus stop up to one-and-a-half miles from Charlton (Maryon Wilson Park). Main stops are shown in the white area outside.