





# Buses from Colham Green

## Key

-  Connections with London Underground
-  Connections with National Rail
-  Mondays to Saturdays daytime only

 Red discs show the bus stop you need for your chosen bus service. The disc **A** appears on the top of the bus stop in the street (see map of town centre in centre of diagram).

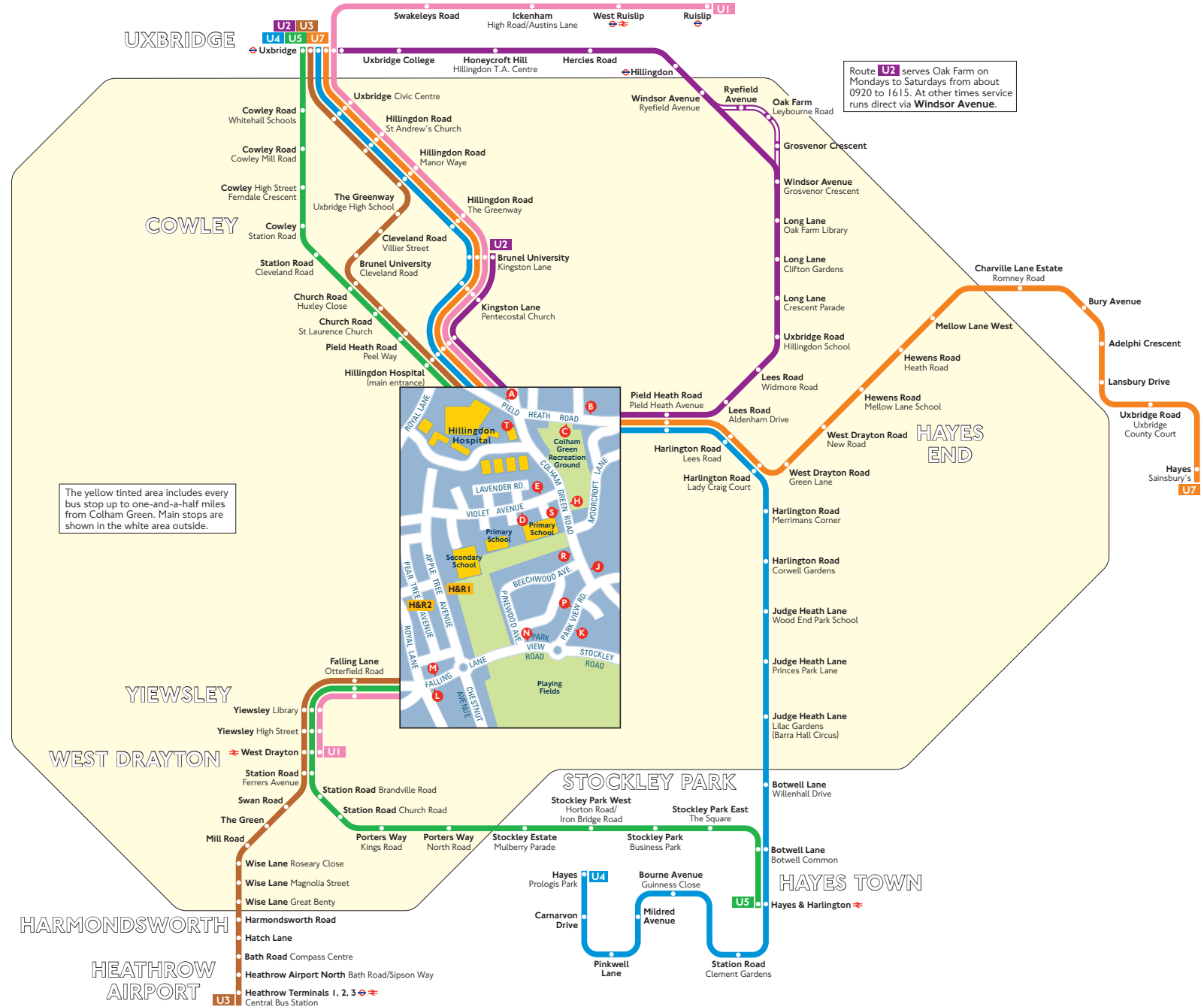
**H&R** Routes U1 and U3 operate as hail and ride on the sections of roads marked **H&R** on the map.

Buses stop at any safe point along the road. Please indicate clearly to the driver when you wish to board or alight.

## Route finder

### Day buses

Bus route	Towards	Bus stops
<b>U1</b>	Ruislip	<b>E M T H&amp;R2</b>
	West Drayton	<b>A D L H&amp;R1</b>
<b>U2</b>	Brunel University	<b>C</b>
	Uxbridge	<b>A B</b>
<b>U3</b>	Heathrow Airport	<b>A D L H&amp;R1</b>
	Uxbridge	<b>E M T H&amp;R2</b>
<b>U4</b>	Hayes Prologis Park	<b>A B</b>
	Uxbridge	<b>C</b>
<b>U5</b>	Hayes & Harlington	<b>A H J K L</b>
	Uxbridge	<b>M N P R S T</b>
<b>U7</b>	Hayes Sainsbury's	<b>A B</b>
	Uxbridge	<b>C</b>



The yellow tinted area includes every bus stop up to one-and-a-half miles from Colham Green. Main stops are shown in the white area outside.

Route **U2** serves Oak Farm on Mondays to Saturdays from about 0920 to 1615. At other times service runs direct via **Windsor Avenue**.