




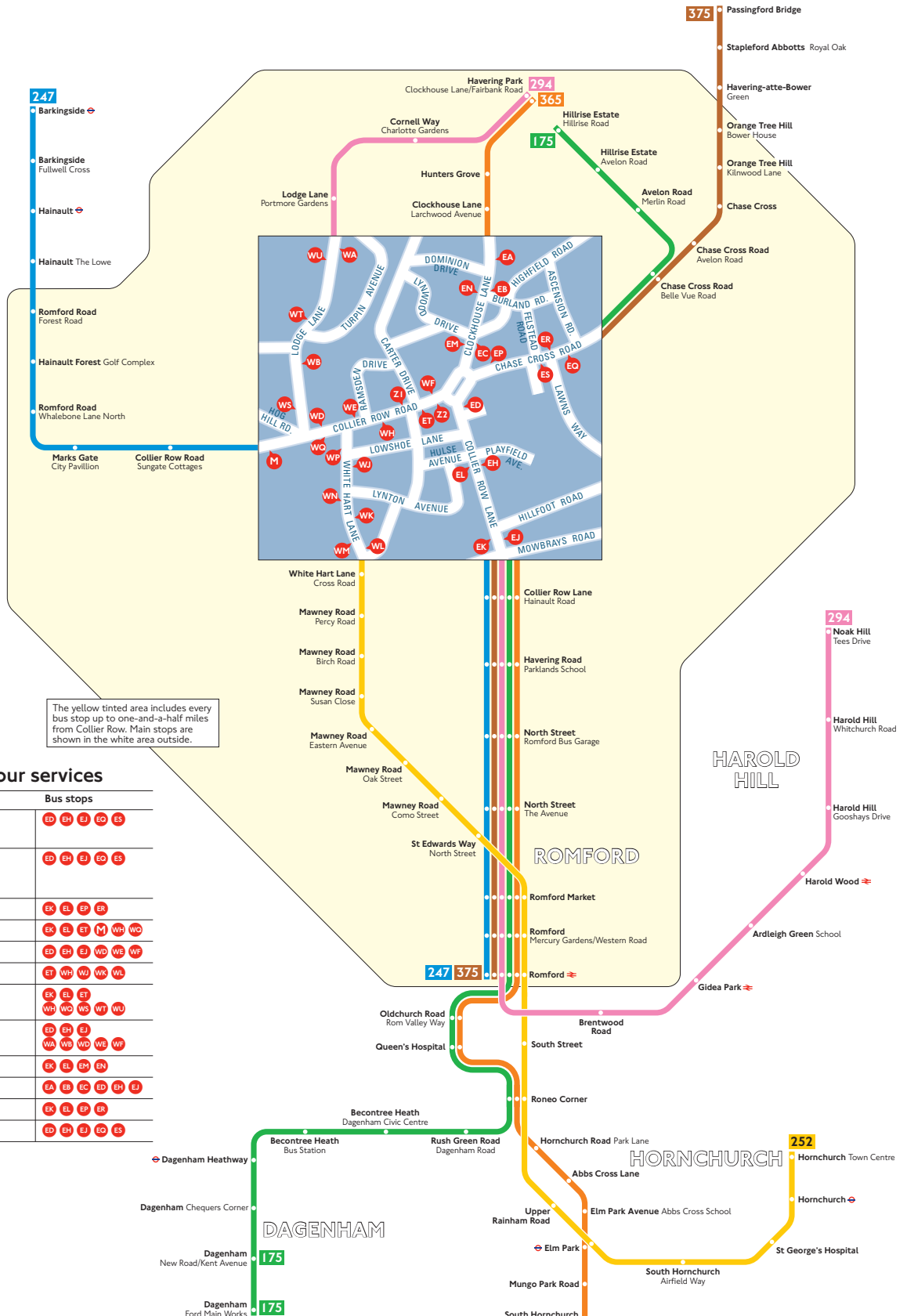


Buses from Collier Row

Key

-  Connections with London Underground
-  Connections with National Rail
-  Mondays to Fridays until about 2230 and Saturdays until about 0645
-  Mondays to Saturdays except evenings


 Red discs show the bus stop you need for your chosen bus service. The disc **A** appears on the top of the bus stop in the street (see map of town centre in centre of diagram).



The yellow tinted area includes every bus stop up to one-and-a-half miles from Collier Row. Main stops are shown in the white area outside.

Route finder

Day buses including 24 hour services

Bus route	Towards	Bus stops
175	Dagenham	ED EH EJ EC ES
	Dagenham Ford Main Works ▼	
	Dagenham New Road/Kent Avenue Daily	ED EH EJ EC ES
247	Hillrise Estate	EK EL EP ER
	Barkingside	EK EL ET M WH WC
252	Romford	ED EH EJ WD WE WF
	Hornchurch	ET WB WU WK WL
294	Havering Park	EK EL ET WH WO WS WT WU
	Noak Hill	ED EH EJ WA WB WD WE WF
365 	Havering Park	EK EL EJ EN
	Mardyke Estate	EA EB EC ED EH EJ
375	Passingford Bridge +	EK EL EP ER
	Romford +	ED EH EJ EC ES

Route **175** continues to Ford Main Works on Mondays to Fridays until about 2230 and on Saturdays until about 0645