




Buses from East Barnet and Oakleigh Park

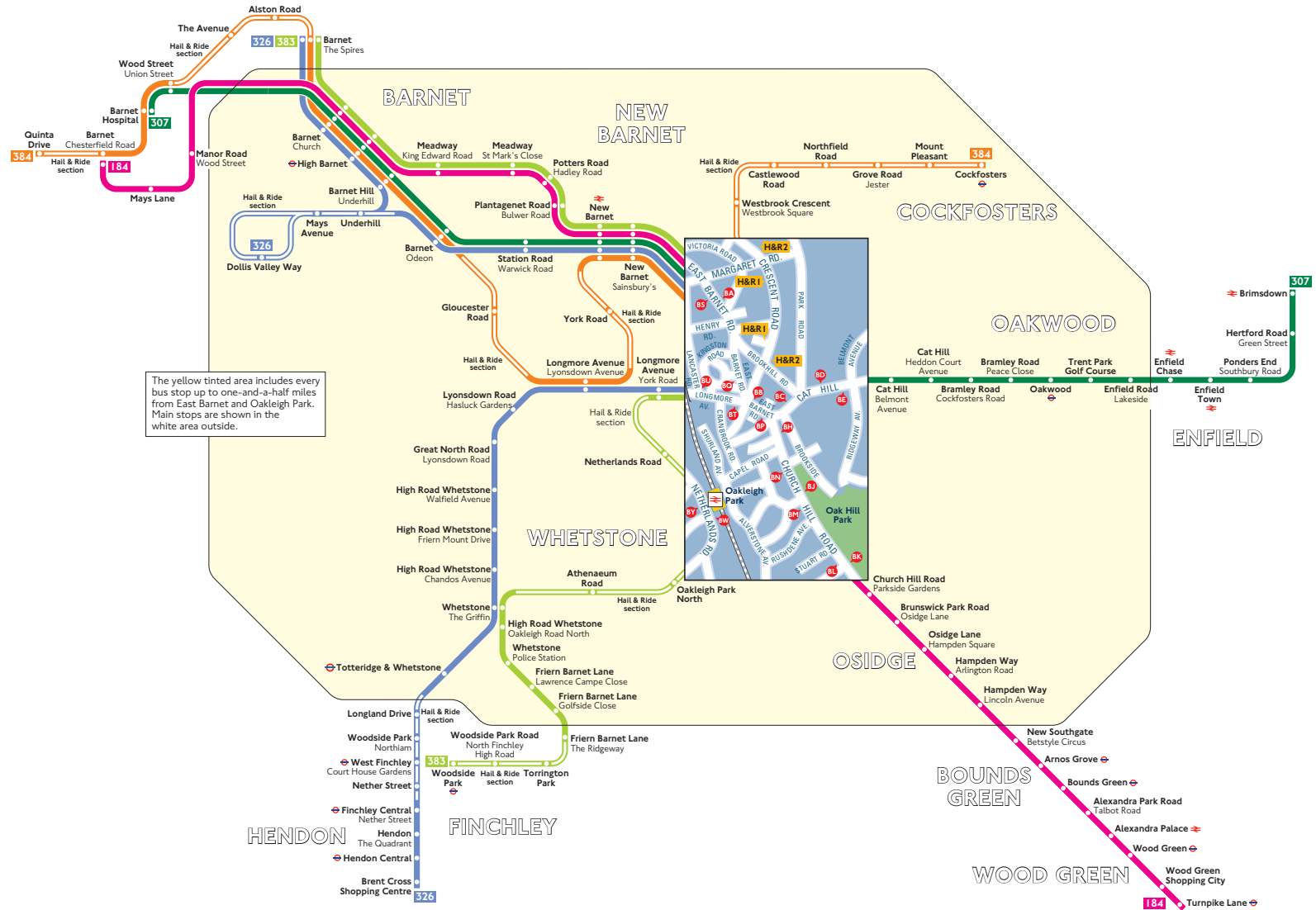
Key

-  Connections with London Underground
-  Connections with National Rail
-  Mondays to Saturdays except evenings

Red discs show the bus stop you need for your chosen bus service. The disc **A** appears on the top of the bus stop in the street (see map of town centre in centre of diagram).

H&R Route 384 operates as hail & ride on the sections of roads marked **H&R1** and **H&R2** on the map. Buses stop at any safe point along the road. There are no bus stops at these locations, but please indicate clearly to the driver when you wish to board or alight.

The yellow tinted area includes every bus stop up to one-and-a-half miles from East Barnet and Oakleigh Park. Main stops are shown in the white area outside.



Route finder

Day buses

Bus route	Towards	Bus stops
184	Barnet	BL BM BN BP BC BS
	Turnpike Lane	BA BB BH BJ BK
307	Barnet Hospital	BE BF BO BS
	Brimsdown	BA BB BC BD
326	Barnet	BO BS BU
	Brent Cross	BA BT
383	Barnet +	BO BS BU BY
	Woodside Park +	BA BT BW
384	Barnet	BS H&R2
	Cockfosters	BA H&R1