





# Buses from Harrow Weald


## Key

-  Connections with London Underground
-  Connections with London Overground
-  Connections with National Rail

 Red discs show the bus stop you need for your chosen bus service. The disc **A** appears on the top of the bus stop in the street (see map of town centre in centre of diagram).

## Route finder

### Day buses including 24-hour services

Bus route	Towards	Bus stops
<b>140</b> 	Heathrow Terminals 1,2,3	WK WL WN
<b>182</b>	Brent Cross	WH WK WL WN
	Harrow Weald Oxhey Lane	WP WS WT WV
<b>258</b>	South Harrow	WD WH WK WL WN
	Watford Junction	WA WB WP WS WT WV
<b>340</b>	Edgware	WE WF WP WS WT WV
	Harrow	WG WH WK WL WN
<b>H12</b>	South Harrow	WG WH WJ WO
	Stanmore	WE WF WS WT WV
<b>H18</b>	Harrow	WE WF WS WT WV
<b>H19</b>	Harrow	WG WH WJ WO

## Night buses

Bus route	Towards	Bus stops
<b>N18</b>	Trafalgar Square	WK WL WN

