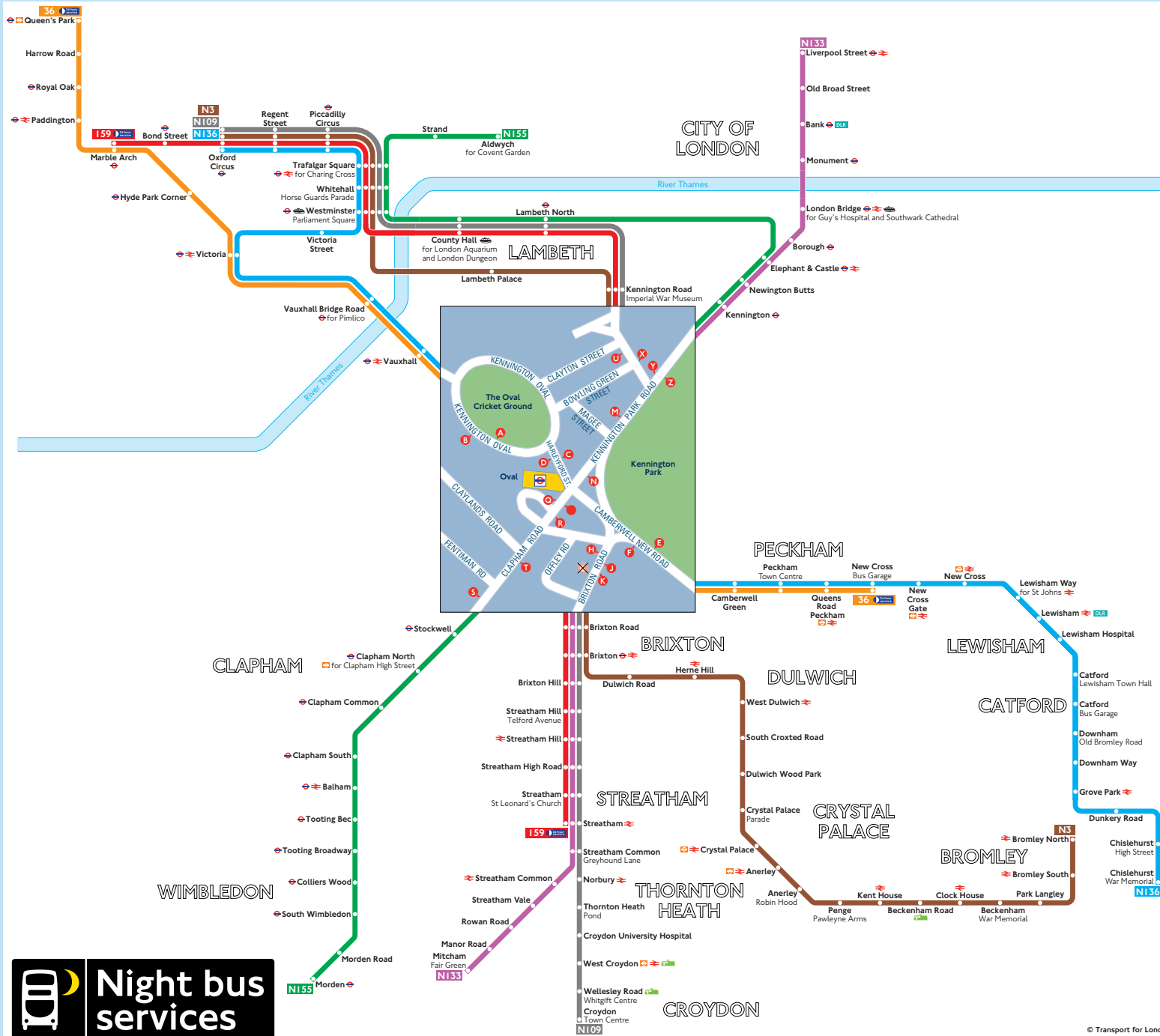








# Night buses from Kennington Oval





## Key

-  Connections with London Underground
-  Connections with London Overground
-  Connections with National Rail
-  Connections with Docklands Light Railway
-  Connections with Tramlink
-  Connections with river boats

 Red discs show the bus stop you need for your chosen bus service. The disc  appears on the top of the bus stop in the street (see map of town centre in centre of diagram).

## Route finder Night buses including 24-hour services

Bus route	Towards	Bus stops
<b>36</b> 	New Cross	A C E
	Queen's Park	B D F
<b>159</b> 	Marble Arch	H U
	Streatham	J X
<b>N3</b>	Bromley	K X
	Oxford Circus	H M U
<b>NI09</b>	Croydon	J X
	Oxford Circus	H M U
<b>NI33</b>	Liverpool Street	H M Y
	Mitcham	J Z
<b>NI36</b>	Chislehurst	A C E
	Oxford Circus	B D F
<b>NI55</b>	Aldwych	M O S Y
	Morden	N R T Z

## Day buses

For day bus information, please see separate poster.

