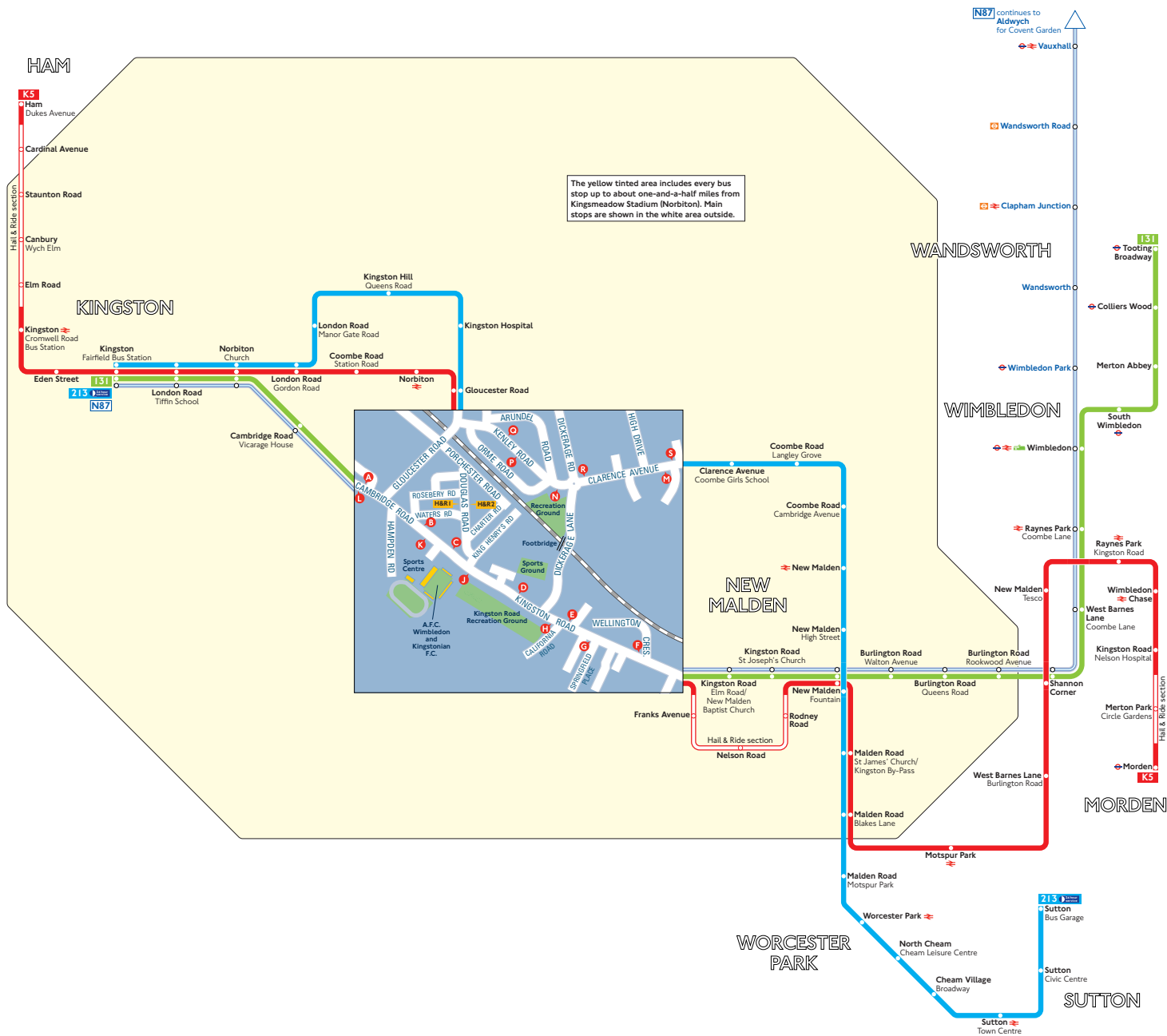


# Buses from Kingsmeadow Stadium (Norbiton)



The yellow tinted area includes every bus stop up to about one-and-a-half miles from Kingsmeadow Stadium (Norbiton). Main stops are shown in the white area outside.




## Key

- 131 Day buses routes in black
  - N87 Night buses in blue
  - Connections with Underground
  - Connections with London Overground
  - Connections with National Rail
  - Connections with river boats
  - Connections with Tramlink
  - Monday to Saturdays except evenings
- Route K5 operates as Hail & Ride on the sections of roads marked H&R1 and H&R2 on the map. Buses stop at any safe point along the road. There are no bus stops at these locations, but please indicate clearly to the driver when you wish to board or alight.

Red discs show the bus stop you need for your chosen bus service. The disc  appears on the top of the bus stop in the street (see map of town centre in centre of diagram).

## Route finder

### Day buses including 24-hour routes

Bus route	Towards	Bus stops
131	Kingston	G H I K L
	Tooting Broadway	A B C D E F
213 	Kingston	M N P
	Sutton	Q R S
K5	Ham 	G H I H&R1
	Morden 	D E F H&R2

### Night buses

Bus route	Towards	Bus stops
N87	Aldwych	A B C D E F
	Kingston	G H I K L