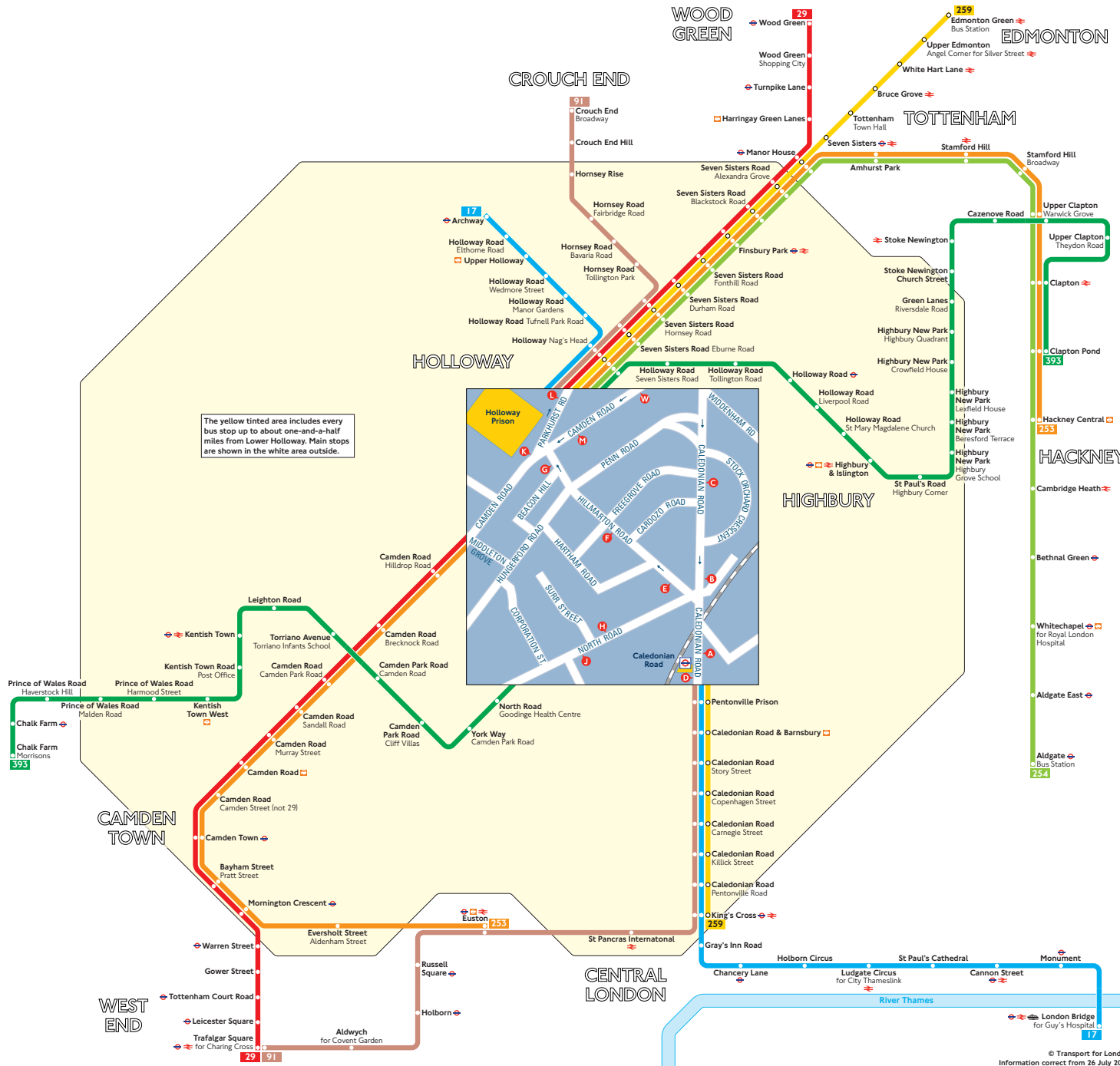






Buses from Lower Holloway



The yellow tinted area includes every bus stop up to about one-and-a-half miles from Lower Holloway. Main stops are shown in the white area outside.

Key

-  Connections with London Underground
-  Connections with London Overground
-  Connections with National Rail
-  Connections with river boats

A



Red discs show the bus stop you need for your chosen bus service. The disc **A** appears on the top of the bus stop in the street (see map of town centre in centre of diagram).

Route finder

Day buses

Bus route	Towards	Bus stops
17	Archway	D E F G L
	London Bridge	A B C
29	Trafalgar Square	M
	Wood Green	K L
91	Crouch End	D E F G L
	Trafalgar Square	A B C
253	Euston	M
	Hackney	K L
254	Aldgate	L
259	Edmonton Green	D E F G L
	King's Cross	A B C
393	Chalk Farm	B C J
	Clapton	E F G H L

Night buses

For night bus information, please see separate poster.