








# Buses from Morden

## Key

-  - Connections with London Underground
-  - Connections with London Overground
-  - Connections with National Rail
-  - Connections with Tramlink
-  - Connections with river boats
-  - Mondays to Saturdays except evenings

 Red discs show the bus stop you need for your chosen bus service. The disc **A** appears on the top of the bus stop in the street (see map of town centre in centre of diagram).

## Route finder

### Day buses including 24-hour services

Bus route	Towards	Bus stops
<b>80</b>	Belmont	H K R
	Hackbridge	B E L P
<b>93</b> 	North Cheam	D G K
	Putney Bridge	A L
<b>118</b>	Brixton	C E P
<b>154</b>	West Croydon	C H K
<b>157</b>	Crystal Palace	C E P
<b>163</b>	Wimbledon	F J
<b>164</b>	Sutton	B E P
	Wimbledon	F J R
<b>201</b>	Herne Hill	C E P
<b>293</b>	Epsom Hospital	F J
<b>413</b>	Sutton	F J
<b>470</b>	Epsom +	C D E H P
	Colliers Wood +	A R S
<b>K5</b>	Ham +	C

## Night buses

Bus route	Towards	Bus stops
<b>N155</b>	Aldwych	C

