








Buses from Morden South and St Helier

Key





-  Connections with London Underground
-  Connections with London Overground
-  Connections with National Rail
-  Connections with Tramlink
-  Mondays to Saturdays except evenings
-  Mondays to Saturdays only

 Red discs show the bus stop you need for your chosen bus service. Lettered discs **A** appear on the top of the bus stop in the street (see map of town centre in centre of diagram).

Hail & Ride Route 470 operates as Hail & Ride on the section of roads marked **H&R1** and **H&R2** on the map. Buses stop at any safe point along the roads. There are no bus stops at these locations but, please indicate clearly to the driver when you wish to board or alight.

Route finder

Day buses including 24-hour services

Bus route	Towards	Bus stops
80	Belmont	MA MB MC MD MU
	Hackbridge	ME MF MG MJ MK
93 	North Cheam	MA MB MC MD MU
	Putney Bridge	ME MF MG MJ MK
154	Morden	MH MJ MK MP MR RC
	West Croydon	MA MB ML MN MU RD
470	Colliers Wood 	A H&R2
	Epsom 	D H&R1
S4	Roundshaw 	MS RD

