





# Day buses from Notting Hill Gate






## Key

-  Connections with London Underground
-  Connections with London Overground
-  Connections with National Rail
-  Connections with river boats

**A** Red discs show the bus stop you need for your chosen bus service. The disc **A** appears on the top of the bus stop in the street (see map of town centre in centre of diagram).

## Route finder

### Day buses including 24-hour services

| Bus route  | Towards           | Bus stops |
|--|-------------------|-----------|
| <b>27</b>     | Chalk Farm        | B G X     |
|  | Chiswick          | C K P     |
| <b>28</b>  | Kensal Rise       | B G X     |
|  | Wandsworth        | C K P     |
| <b>31</b>  | Camden Town       | B D       |
|  | White City        | E         |
| <b>52</b>     | Victoria          | C K P     |
|  | Willesden         | A G X     |
| <b>70</b>  | Acton             | F M X     |
|  | South Kensington  | K P       |
| <b>94</b>     | Acton Green       | E H       |
|  | Piccadilly Circus | D M       |
| <b>148</b>   | Camberwell Green  | D M       |
|  | White City        | E H       |
| <b>328</b>   | Chelsea           | C K P     |
|  | Golders Green     | B G X     |
| <b>390</b>  | Archway           | M         |
| <b>452</b>   | Kensal Rise       | A G X     |
|  | Wandsworth Road   | C K P     |

