







Buses from Roehampton University and Queen Mary's Hospital

Key

-  Connections with London Underground
-  Connections with National Rail
-  Connections with Tramlink
-  Connections with river boats
-  One journey on Tuesdays and Fridays only

 Red discs show the bus stop you need for your chosen bus service. The disc **A** appears on the top of the bus stop in the street (see map of town centre in centre of diagram).

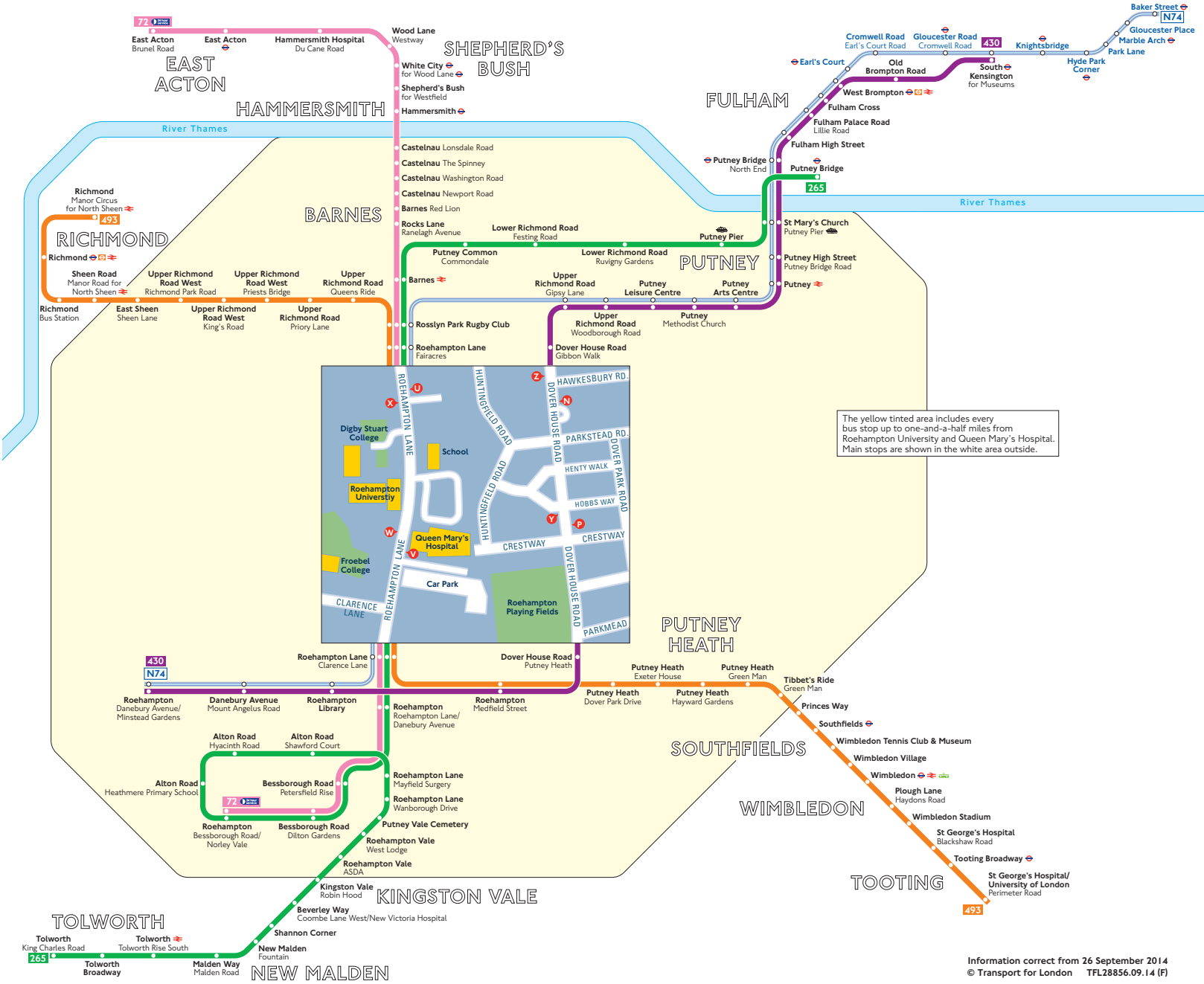
Route finder

Day buses

Bus route	Towards	Bus stops
72 	East Acton	W X
	Roehampton	U V
265	Putney Bridge	W X
	Tolworth	U V
430	Roehampton	N P
	South Kensington	Y Z
493	Richmond	W X
	Tooting	U V

Night buses

Bus route	Towards	Bus stops
N74	Baker Street	U V
	Roehampton	W X



The yellow tinted area includes every bus stop up to one-and-a-half miles from Roehampton University and Queen Mary's Hospital. Main stops are shown in the white area outside.