






Buses from South Harrow




Key

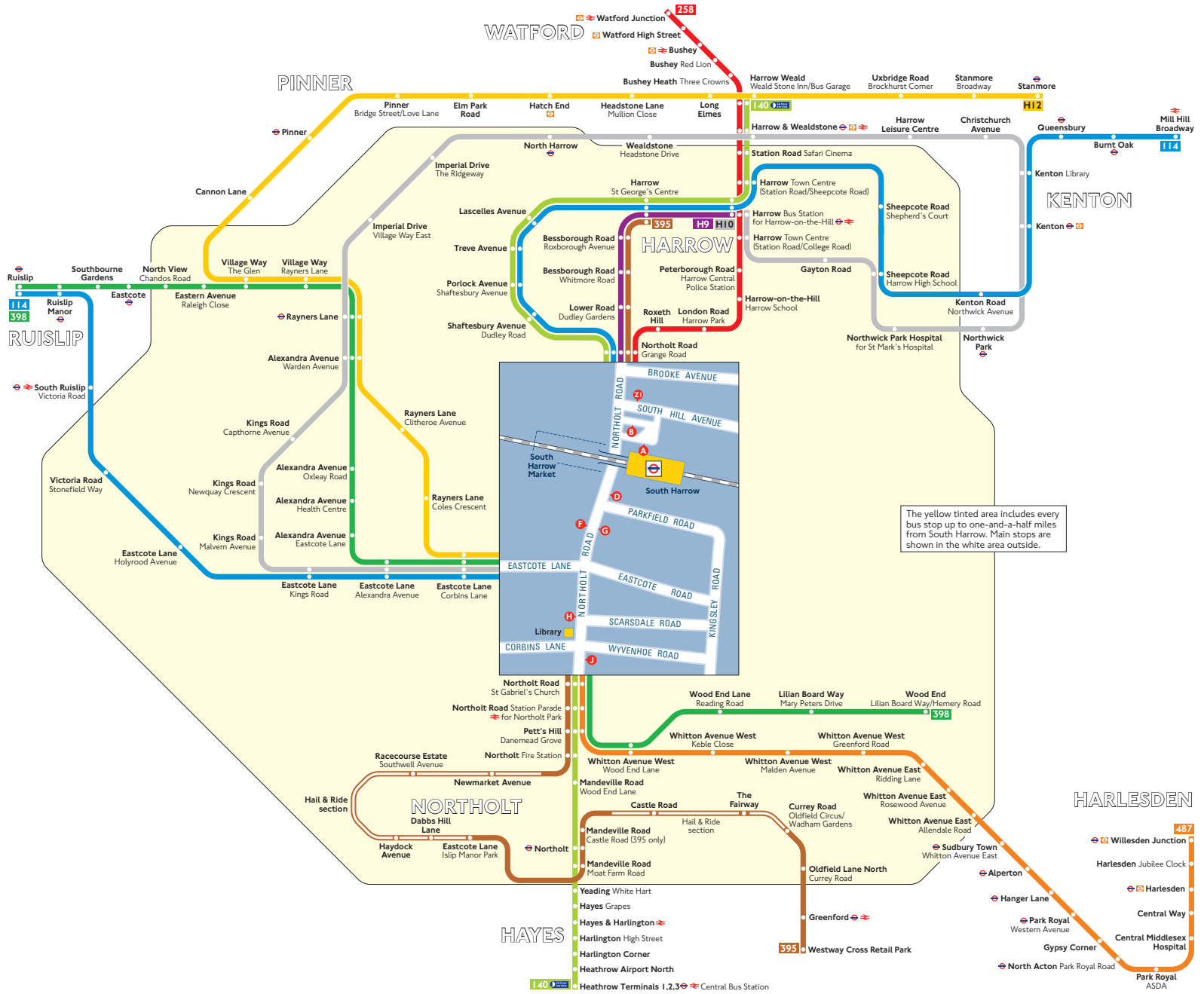
-  Connections with London Underground
-  Connections with London Overground
-  Connections with National Rail
-  Mondays to Saturdays except evenings

 Red discs show the bus stop you need for your chosen bus service. The disc **A** appears on the top of the bus stop in the street (see map of town centre in centre of diagram).

Route finder

Day buses including 24-hour services

Bus route	Towards	Bus stops
114	Mill Hill	F
	Ruislip	D
140 	Harrow Weald	F H
	Heathrow Airport	G J
258	Watford Junction	B
395	Harrow	F H
	Westway Cross Retail Park	G J
398	Ruislip 	D F H
	Wood End 	F G J
487	Willesden Junction	A G J
H9	Harrow	F
H10	Harrow via Rayners Lane	D
H12	Stanmore	A D



The yellow tinted area includes every bus stop up to one-and-a-half miles from South Harrow. Main stops are shown in the white area outside.