




Buses from Staples Corner

Key

-  Connections with London Underground
-  Connections with London Overground
-  Connections with National Rail

A Red discs show the bus stop you need for your chosen bus service. The disc **A** appears on the top of the bus stop in the street (see map of town centre in centre of diagram).

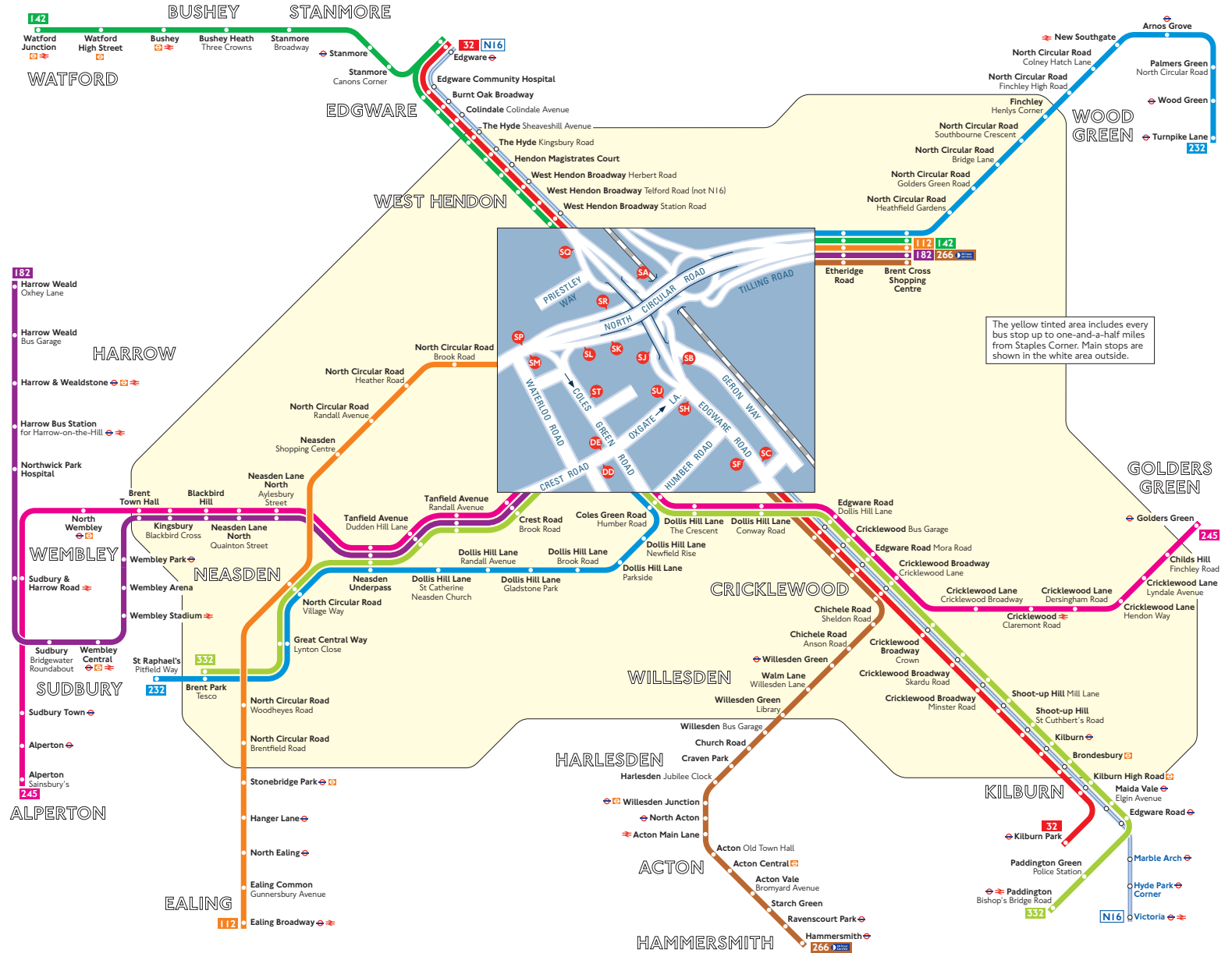
Route finder

Day buses including 24-hour services

Bus route	Towards	Bus stops
32	Edgware	SP SH SJ SO
112	Kilburn Park	SR SL SC
	Brent Cross Shopping Centre	SR
142	Ealing Broadway	SA SH
	Brent Cross Shopping Centre	SA
182	Watford Junction	SO
	Brent Cross Shopping Centre	SR SJ SU
232	Harrow Weald	SR SL ST
245	Alperton	SA SU
266	Golders Green	SR SH SJ
	Brent Cross Shopping Centre	SR
	Hammersmith	SR SC
332	Brent Park	SR
	Paddington	SR

Night buses

Bus route	Towards	Bus stops
N16	Edgware	SP SH SJ SO
	Victoria	SA SB SC



The yellow tinted area includes every bus stop up to one-and-a-half miles from Staples Corner. Main stops are shown in the white area outside.