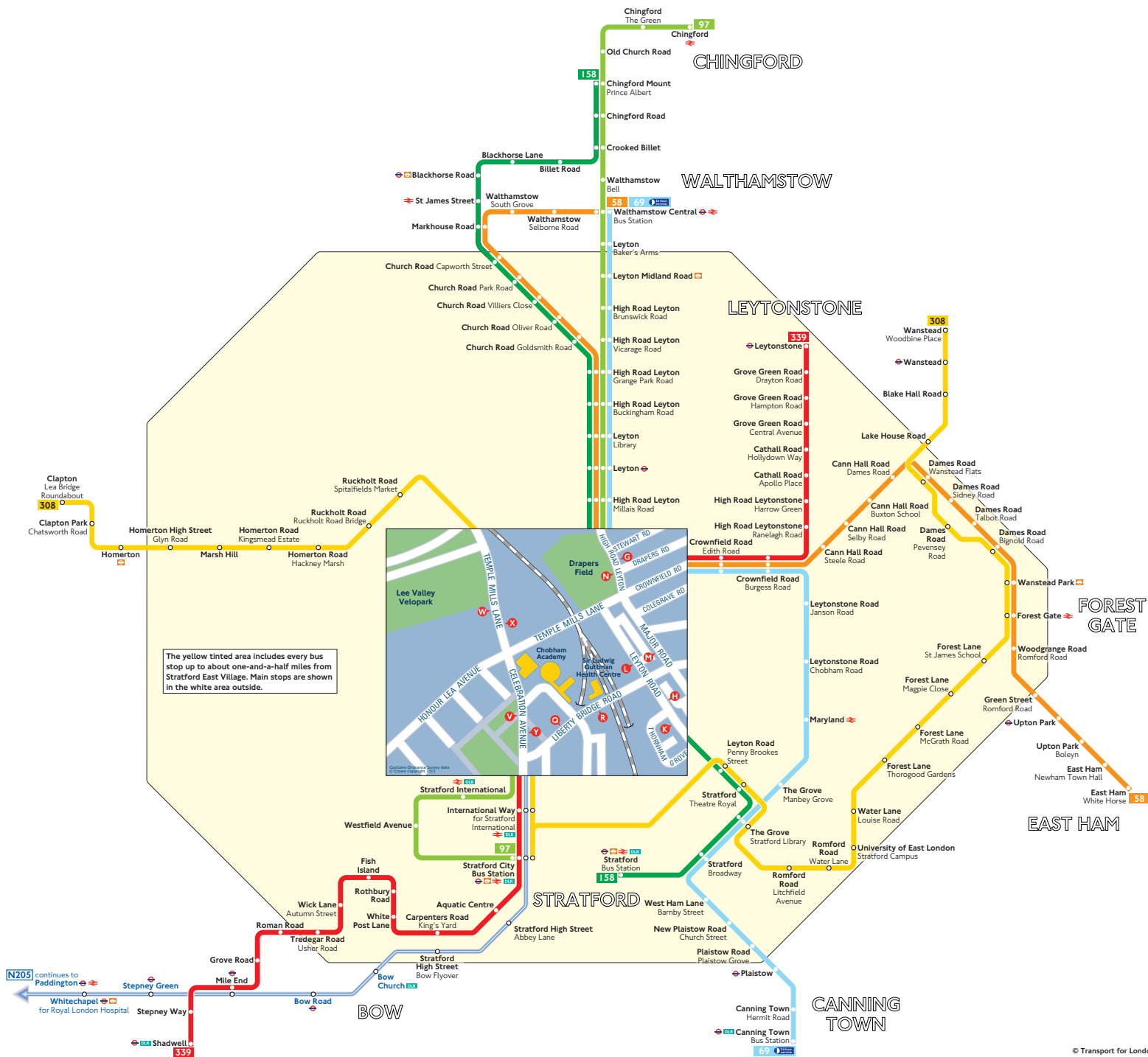






Buses from Stratford East Village



The yellow tinted area includes every bus stop up to about one-and-a-half miles from Stratford East Village. Main stops are shown in the white area outside.

Key

- 58 Day buses in black
- N205 Night buses in blue
-  Connections with London Underground
-  Connections with London Overground
-  Connections with National Rail
-  Connections with Docklands Light Railway

 Red discs show the bus stop you need for your chosen bus service. The disc  appears on the top of the bus stop in the street (see map of town centre in centre of diagram).

Route finder

Day buses including 24-hour services

Bus route	Towards	Bus stops
58	East Ham	G
	Walthamstow Central	N
69	Canning Town	G
	Walthamstow Central	N
97	Chingford	N V
	Stratford City Bus Station	G Y
158	Chingford Mount	K M N
	Stratford	G H
308	Clapton	V W
	Wanstead	X Y
339	Leytonstone	L C
	Shadwell	R

Night buses

Bus route	Towards	Bus stops
N205	Paddington	G Y