






Buses from Tottenham (Bruce Grove)

Key




-  Connections with London Underground
-  Connections with London Overground
-  Connections with National Rail
-  Connections with Docklands Light Railway
-  Connections with riverboats

A Red discs show the bus stop you need for your chosen bus service. The disc **A** appears on the top of the bus stop in the street (see map of town centre in centre of diagram).

H&R Route W4 operates as hail and ride on the sections of roads marked **H&R** on the map. Buses stop at any safe point along the road. Please indicate clearly to the driver when you wish to board or alight.

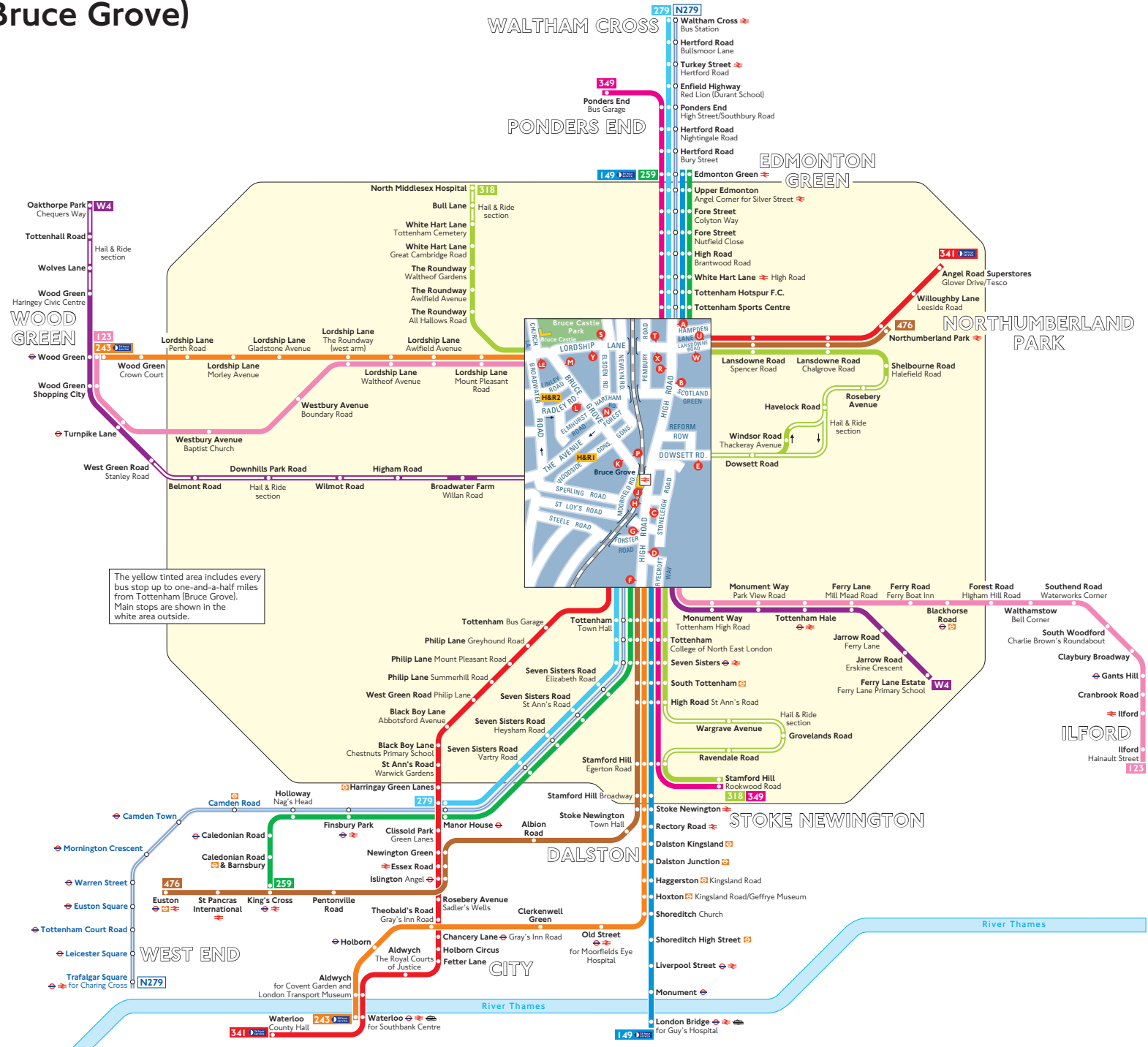
Route finder

Day buses including 24-hour routes

Bus route	Towards	Bus stops
123	Ilford	C D M N P
	Wood Green	F G K L E
149 	Edmonton Green	F J R
	London Bridge	A B C D
243 	Waterloo	C D M N P
	Wood Green	F G K L E
259	Edmonton Green	F J R
	King's Cross	A B C D
279	Manor House	A B C D
	Waltham Cross	F J R
318	North Middlesex Hospital	F H L E W X Y
	Stamford Hill	C D E S T U
341 	Angel Road	F H R U
	Waterloo	B C D W
349	Ponders End	F J R
	Stamford Hill	A B C D
476	Euston	B C D W
	Northumberland Park	F H R U
W4	Ferry Lane Estate	C D N P H&R2
	Oakthorpe Park	F G K H&R1

Night buses

Bus route	Towards	Bus stops
N279	Trafalgar Square	A B C D
	Waltham Cross	F J R



The yellow tinted area includes every bus stop up to one-and-a-half miles from Tottenham (Bruce Grove). Main stops are shown in the white area outside.