






Buses from Tulse Hill

Key

-  Connections with London Underground
-  Connections with London Overground
-  Connections with National Rail
-  Connections with Tramlink
-  Connections with river boats

A Red discs show the bus stop you need for your chosen bus service. The disc **A** appears on the top of the bus stop in the street (see map of town centre in centre of diagram). Where numbers are shown, these are for reference only and do not appear on the actual stops.

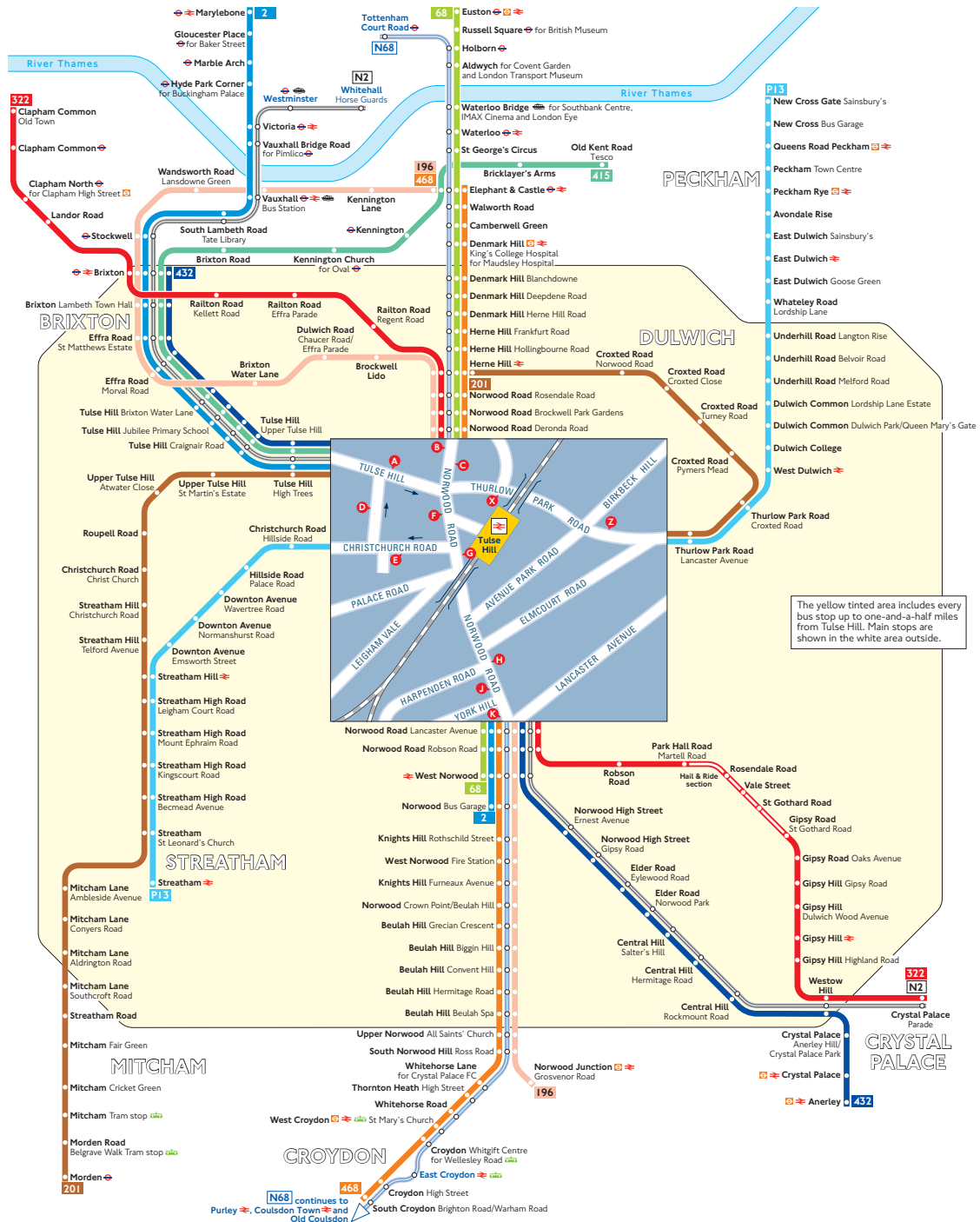
Route finder

Day buses

Bus route	Towards	Bus stops
2	Marylebone	D E K
	Norwood	A G H
68	Euston	B F J
	West Norwood	C G H
196	Elephant & Castle	B F K
	Norwood Junction	C G H
201	Herne Hill	A Z
	Morden	D E X
322	Clapham Common	B F K
	Crystal Palace	C G H
415	Old Kent Road	D
432	Anerley	A G H
	Brixton	D E K
468	Elephant & Castle	B F J
	South Croydon	C G H
P13	New Cross	A Z
	Streatham	E X

Night buses

Bus route	Towards	Bus stops
N2	Crystal Palace	A G H
	Whitehall	D E K
N68	Old Coulsdon	C G H
	Tottenham Court Road	B F J



The yellow tinted area includes every bus stop up to one-and-a-half miles from Tulse Hill. Main stops are shown in the white area outside.