










Buses from West Norwood

Key



-  Connections with London Underground
-  Connections with London Overground
-  Connections with National Rail
-  Connections with Tramlink
-  Connections with river boats
-  Mondays to Fridays morning peaks only, limited stop
-  Mondays to Fridays evening peaks only

 Red discs show the bus stop you need for your chosen bus service. The disc  appears on the top of the bus stop in the street (see map of town centre in centre of diagram).

H&R Route 315 operates as hail and ride on the sections of roads marked **H&R** on the map. Buses stop at any safe point along the road. Please indicate clearly to the driver when you wish to board or alight.

Route finder

Day buses

Bus route	Towards	Bus stops
2	Marylebone	N W U Y
68	Euston	M W
196	Elephant & Castle	N W Y
	Norwood Junction	L P T U V
315	Balham	N W Y H&R
322	Clapham Common	N R
	Crystal Palace	L O
432	Anerley	L P S T Z
	Brixton	N W U Y
468	Elephant & Castle	M W Y
	South Croydon	L P T U V
X68	Russell Square 	M W Y
	West Croydon 	P T U V

Night buses

Bus route	Towards	Bus stops
N2	Crystal Palace	L P S T Z
	Trafalgar Square	N W U Y
N68	Old Coulsdon	L P T U V
	Tottenham Court Road	M W Y

