






# Buses from Woodside Park

## Key

-  Connections with London Underground
-  Connections with London Overground
-  Connections with National Rail
-  Mondays to Saturdays except evenings

 Red discs show the bus stop you need for your chosen bus service. The disc **A** appears on the top of the bus stop in the street (see map of town centre in centre of diagram).

**H&R** Routes 326 and 383 operate as Hail & Ride on the sections of roads marked **H&R1** on the map. Buses stop at any safe point along the road. Please indicate clearly to the driver when you wish to board or alight.

## Route finder

### Day buses

Bus route	Towards	Bus stops
<b>125</b>	Finchley	<b>A J K</b>
	Winchmore Hill	<b>B C E F</b>
<b>263</b>	Barnet Hospital	<b>B C E F</b>
	Highbury Barn	<b>A J K</b>
<b>326</b>	Barnet	<b>H&amp;R4</b>
	Brent Cross Shopping Centre	<b>H&amp;R3</b>
<b>383</b>	Barnet 	<b>L H&amp;R1</b>

### Night buses

Bus route	Towards	Bus stops
<b>N20</b>	Barnet	<b>B C E F</b>
	Trafalgar Square	<b>A J K</b>



The yellow tinted area includes every bus stop up to one-and-a-half miles from Woodside Park. Main stops are shown in the white area outside.